



Texas A&M AgriLife Extension Service

The Texas A&M University System

Extension Activity and Travel Report to County Commissioner Court

Name: Cindy Dunkerley

Title: County Extension Agent/FCH

County: Clay

Month: December

DATE	Monthly Activities/Travel	MILES	MEALS	LODGING
12/1	District Food Challenge and District Food Show in Jacksboro. I worked the District Food Challenge by being a group leader. Monitored the students while waiting and participating in the contest. Helped clean up.	86.2		
12/2	Contacted the schools in the county about the Handwashing Demonstration that I can visit their school and do the program for the students.			
12/6	Followed up with the schools to make sure they received the emails about Handwashing. Petrolia and Henrietta both responded by with acceptance. Henrietta's will be January 12 and 13. Petrolia will schedule at a later date.			
12/7	Attended the Central Region New Agent Gathering at Palo Pinto Extension Office. We learned about all the things that we will do as a County Agent.	158.6		
12/8	Attended the CAT meeting at the Henrietta High School Library. We discussed new policies for safety for the students. Reports about academic achievements that the students have achieved. Met with Nikki Holbert the HHS counselor about programs.			
12/9	Bill did a scholarship workshop for students. This included students from all of the surrounding areas.			
12/10	Attended the FCH association meeting for District 3 in Decatur. We had our business meeting and then did a Chinese Christmas gift exchange. Lunch was great.	113.4		
12/13	Attended the CCJLS meeting at the HHS Ag Barn. Discussed the show and all of the committees were evaluated. I will be in charge of the Clay County Youth Fair, which will be on January 6.			
12/14	Attended the HISD DAT meeting. We were advised and reviewed the District Improvement Plan. Did 4-H Training for Volunteers on how to help children with special needs.			
12/15	I was responsible for the County Photography Contest. I set up the contest and monitored the area while judging took place.			
12/17	Contacted and assigned judges and helpers for the County Youth Fair. We use 40 volunteers to conduct this event.			
12/20	Hoof trimming for 4-H and FFA members to get the hooves of their cattle trimmed.			
12/21	Clay County Chamber meeting. Met with my FCH mentor for the morning. Lynette Babcock from Palo Pinto County visited with me about my duties as a county agent. She answered questions about reports that I need to do and where to find good information.			
12/22	Attended the County Luncheon. Worked on getting things ready for the County Youth Fair.			
12/27	Attended the Commissioner Court and reported on the year of 2021. Bill did most of the talking because I have only been in my position since November 1.			
12/28	Organized the Youth Fair classes. Divided the Junior, Intermediate and Senior Divisions for the Youth Fair and then Junior and Senior Divisions for the Livestock Showmanship.			
12/29	Worked on the data in showworks for the Clay County Show. Worked on things that we need for the Youth Fair.			
12/30	Get gifts for the judges and helpers for the Clay County Youth Fair. Pick up ribbons and placques for the county show.			
12/5	I worked the Christmas parade and helped line up the participants. 45 plus entries			
GRAND TOTAL OF MILEAGE, MEALS & LODGING		358.2	0	0

Other expenses (list) _____

08

CURRENT MONTHS CONTACTS							
Extension Office Visits by Clientele	Site Visits Farm, Home, Project Ranch, Business, Etc.	Telephone	Mail	Total Individual Contacts	Total Contact Hours in Group Methods	Media News Articles, TV/Radio, Etc	Newsletters Written

MAJOR PLANS FOR NEXT MONTH	
DATE	ACTIVITY
1/2022	Clay County Youth Fair
1/2022	Clay County Dairy Show
1/2022	Clay County Cattle Show (Heifers and Steers)
1/2022	Clay County Market Hogs
1/2022	Clay County Market Lambs and Meat Goats
1/2022	Clay County Poultry and Rabbit show
1/2022	Handwashing Demonstration for Henrietta Elementary School
1/17	Meet with Lorrie Coop
1/2022	Follow-up with Petrolia, Midway and Bellevue about the Handwashing Demonstration

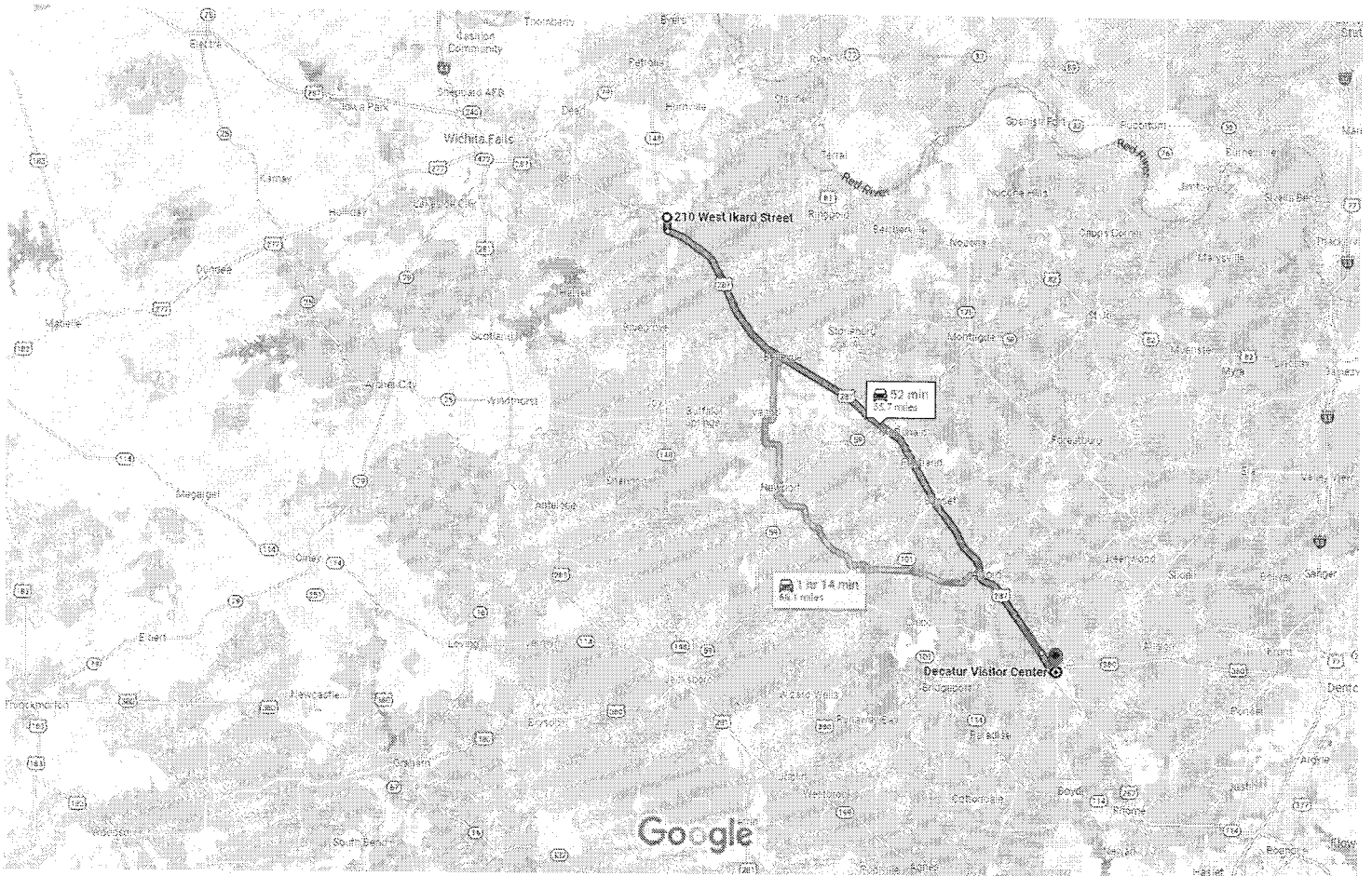
PAGE 2 of 2

I hereby certify this is a true and correct report of activities, travel, and other expenses incurred by me in performance of official duties for the month shown.

Date: 12/28/2021

Signed: Cindy Dunkerley Digitally signed by Cindy Dunkerley
Date: 2021.12.08 10:52:43 -06'00'

Submit



Map data ©2021 Google 5 mi

210 W Ikard St
Henrietta, TX 76365

↑ 1. Head west on W Ikard St toward N Graham St
7 s (95 ft)

Follow US-287 S to US-287 BUS S in Wise County
47 min (53.3 mi)

↶ 2. Turn left at the 1st cross street onto N Graham St
1.2 mi

↶ 3. Turn left onto Frontage Rd
0.1 mi

⤴ 4. Slight left to merge onto US-287 S
52.0 mi

Continue on US-287 BUS S. Drive to N Trinity St in Decatur
5 min (2.4 mi)

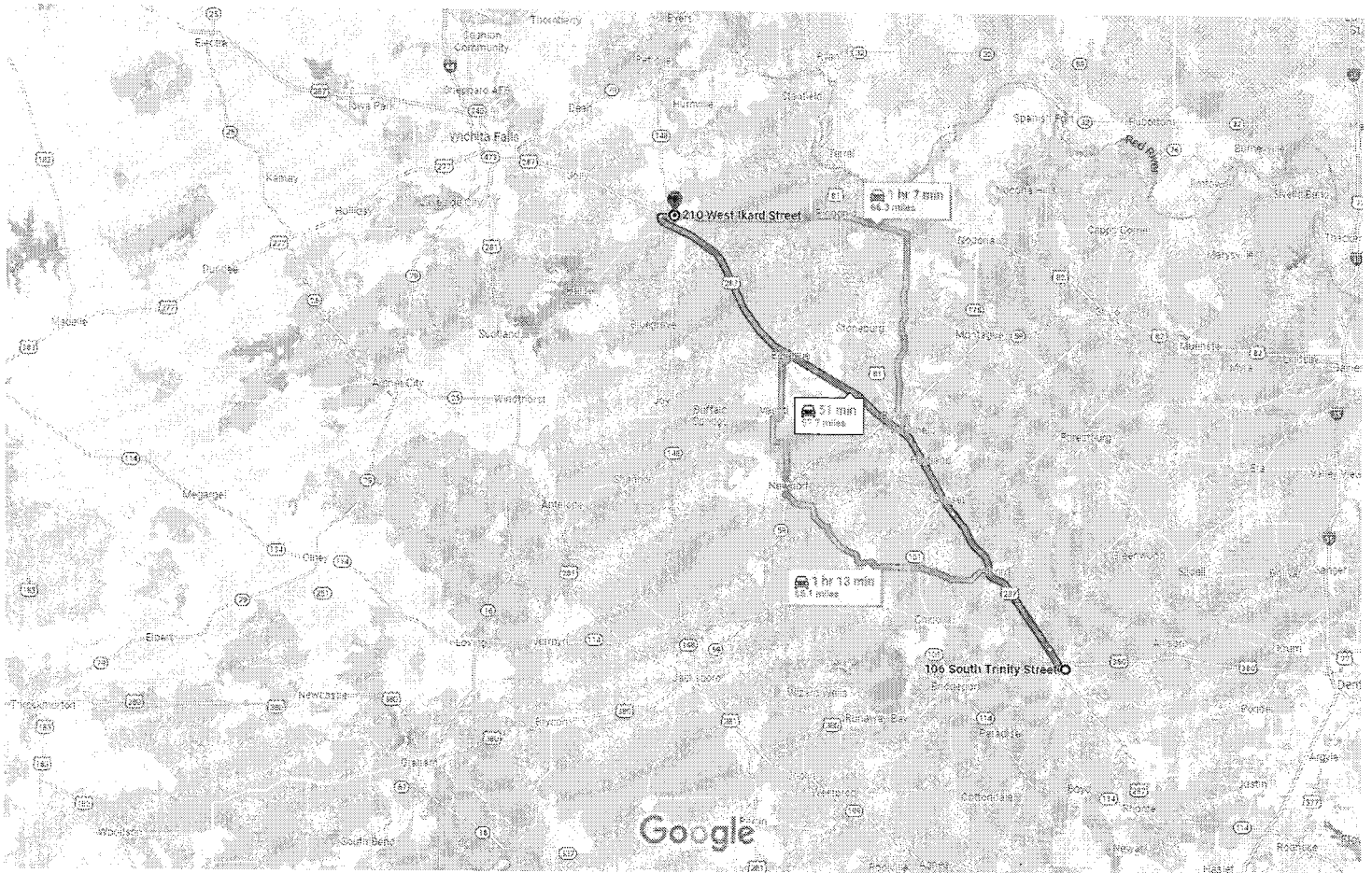
*FCH Assoc.
meeting
To Decatur
55.7*

- ← 5. Turn left onto US-287 BUS S
180 ft
 - ↪ 6. Turn right onto US-287 BUS S/US-81 BUS S
1.8 mi
 - ← 7. Turn left onto W Walnut St
0.4 mi
 - ↪ 8. Turn right onto N Trinity St
472 ft
- i** Destination will be on the right

Decatur Visitor Center

106 S Trinity St, Decatur, TX 76234

These directions are for planning purposes only. You may find that construction projects, traffic, weather, or other events may cause conditions to differ from the map results, and you should plan your route accordingly. You must obey all signs or notices regarding your route.



Map data ©2021 Google 5 mi

106 S Trinity St
Decatur, TX 76234

Take US-287 BUS N/US-81 BUS N to US-287 N/US-81 N

- ↑ 1. Head north on S Trinity St toward E Main St
5 min (2.5 mi)
- ↶ 2. Turn left onto W Walnut St
486 ft
- ↷ 3. Turn right onto US-287 BUS N/US-81 BUS N/N
Business 287/N Washburn St
0.4 mi
- 4. Continue to follow US-287 BUS N/US-81 BUS N
2.0 mi

Follow US-287 N to S Graham St in Henrietta

- ↷ 4. Slight right onto US-287 N/US-81 N
47 min (55.1 mi)
- 15.2 mi

*FC H
Assoc.
meeting*

*From
Decatur*

57.7

- ← 5. Keep left to stay on US-287 N/US-81 N
 - 📍 Continue to follow US-287 N
- 38.6 mi
- ↗ 6. Slight right onto W Omega St
- 1.3 mi

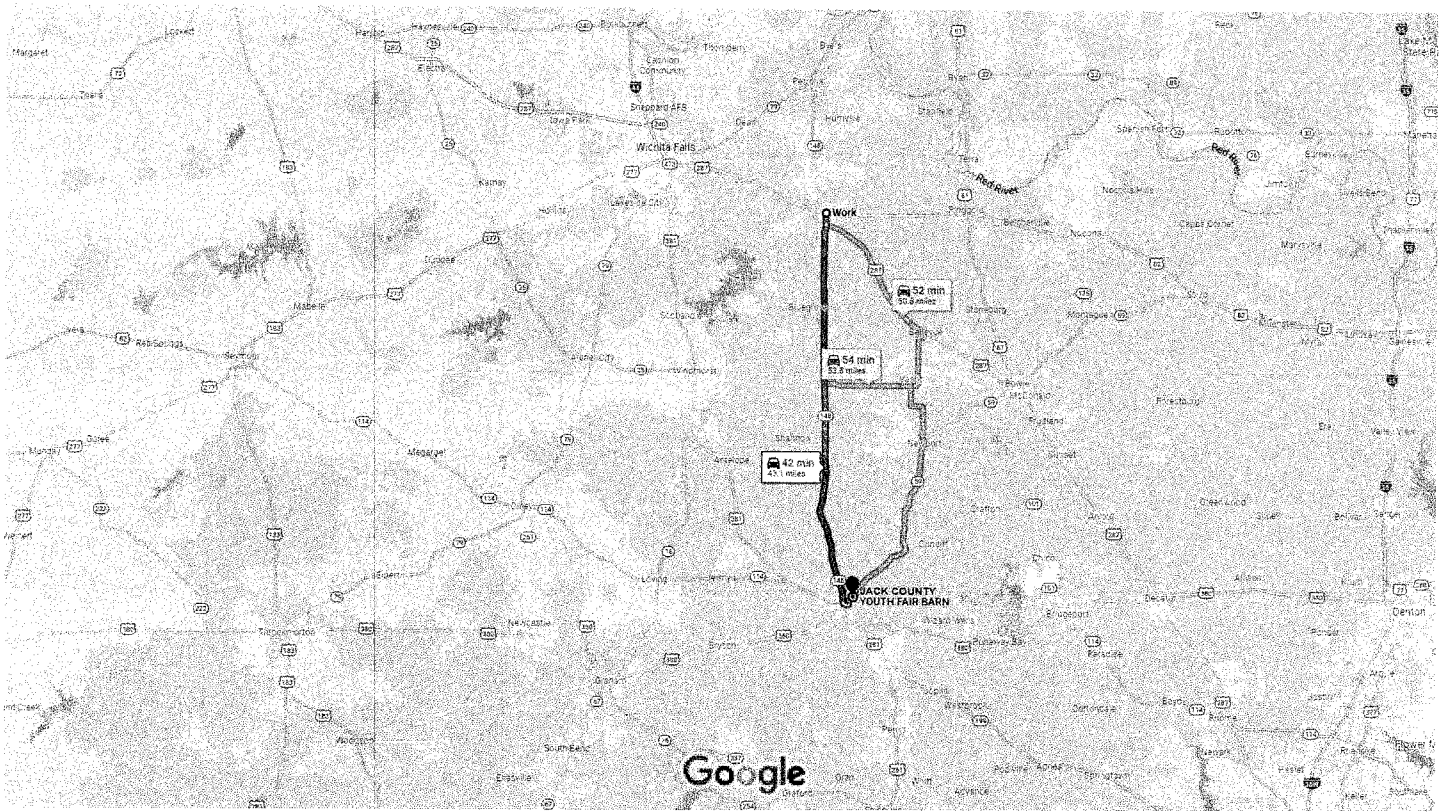
Continue on S Graham St. Drive to W Ikard St

- 47 s (0.1 mi)
- ← 7. Turn left onto S Graham St
- 0.1 mi
- ↘ 8. Turn right at the 2nd cross street onto W Ikard St
 - 📍 Destination will be on the left
- 95 ft


210 W Ikard St
Henrietta, TX 76365

These directions are for planning purposes only. You may find that construction projects, traffic, weather, or other events may cause conditions to differ from the map results, and you should plan your route accordingly. You must obey all signs or notices regarding your route.

Google Maps 210 W Ikard St to JACK COUNTY YOUTH FAIR BARN Drive 43.1 miles, 42 min





Map data ©2021 Google 5 mi

- 
via TX-148 S
42 min

Fastest route, the usual traffic

43.1 miles

- 
via US-287 S, FM 1288 S and TX-59 S
52 min50.8 miles

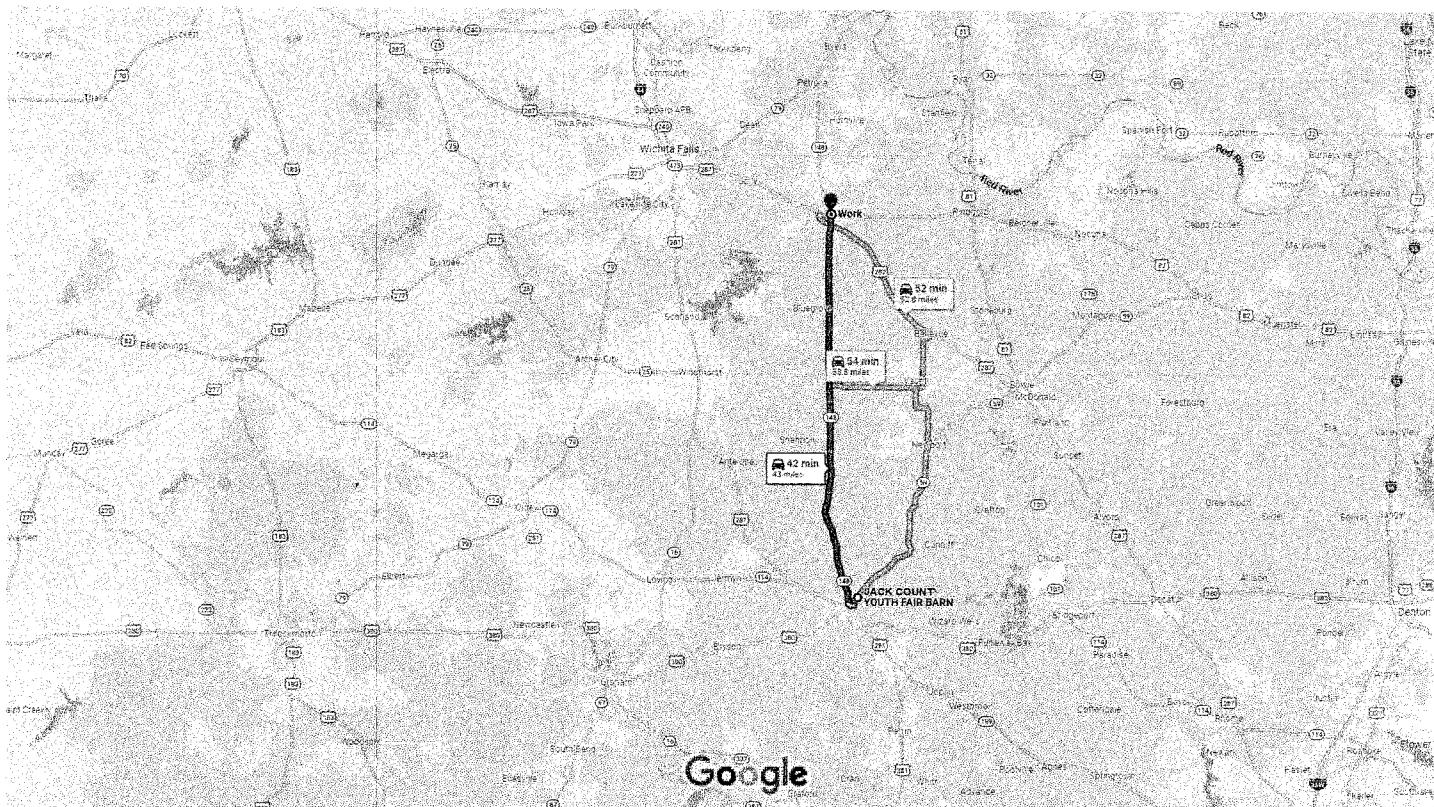
- 
via TX-148 S and TX-59 S
54 min53.8 miles

$$\begin{array}{r} 43.1 \\ 43.1 \\ \hline 86.2 \\ \text{miles} \end{array}$$
 District
 Food Show
 Food Challenge
 12-1-2021




Explore JACK COUNTY YOUTH FAIR BARN

Restaurants Hotels Gas stations Parking Lots More

Google Maps JACK COUNTY YOUTH FAIR BARN to 210 W Ikard St Drive 43.0 miles, 42 min



Map data ©2021 Google 5 mi

-  via TX-148 N **42 min**
Fastest route, the usual traffic 43.0 miles
-  via TX-59 N, FM 1288 N and US-287 N **52 min**
52.8 miles
-  via TX-59 N and TX-148 N **54 min**
53.8 miles

Explore 210 W Ikard St

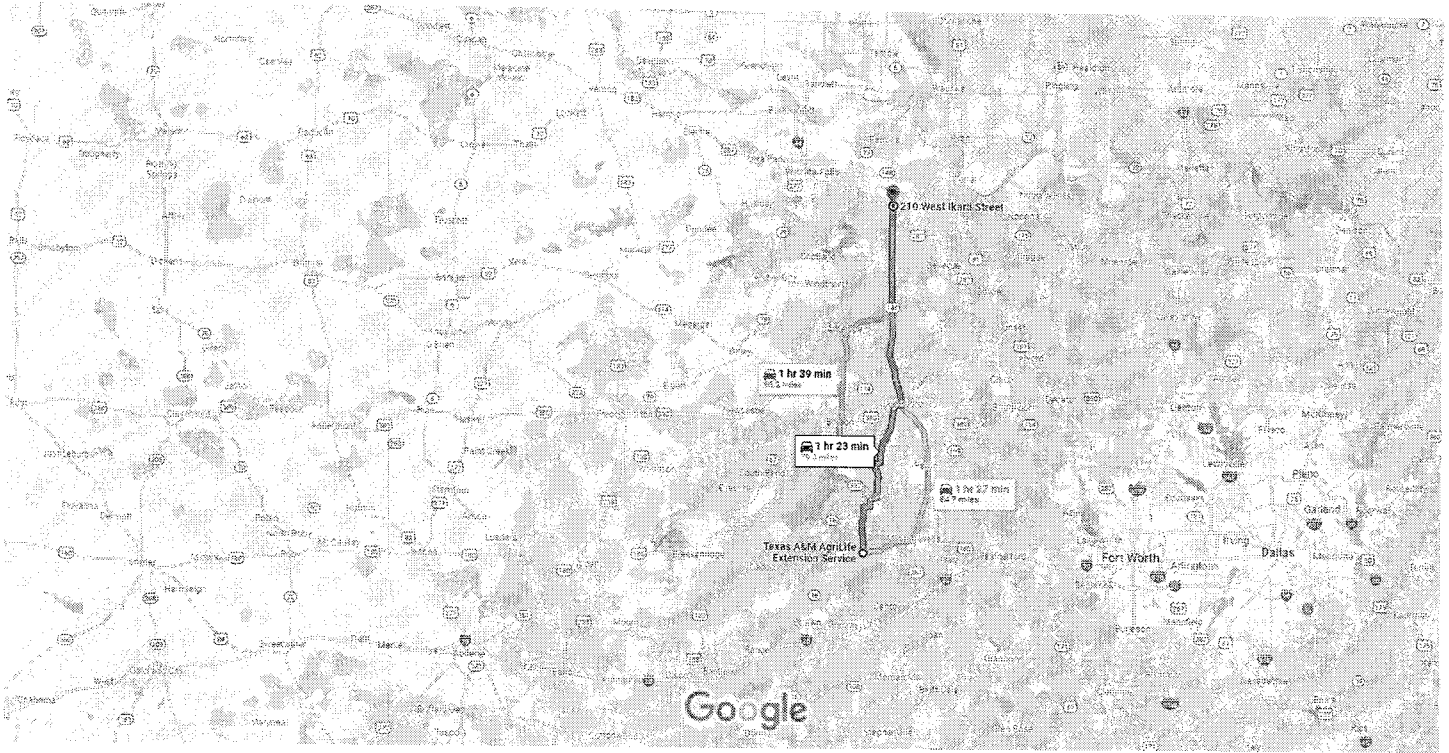
Restaurants Hotels Gas stations Parking Lots More

18



2


Google Maps

Texas A&M AgriLife Extension Service to 210 W Ikard St, Henrietta, TX Drive 79.3 miles, 1 hr 23 min



Map data ©2021 Google 10 mi

- 
via FM 4 N and TX-148 N
1 hr 23 min
Fastest route
79.3 miles
- 
via US-281 N and TX-148 N
1 hr 27 min

84.7 miles
- 
via FM 1191 N
1 hr 39 min

95.2 miles

to Palo Pinto

Central Region
New Agents
Gather Together

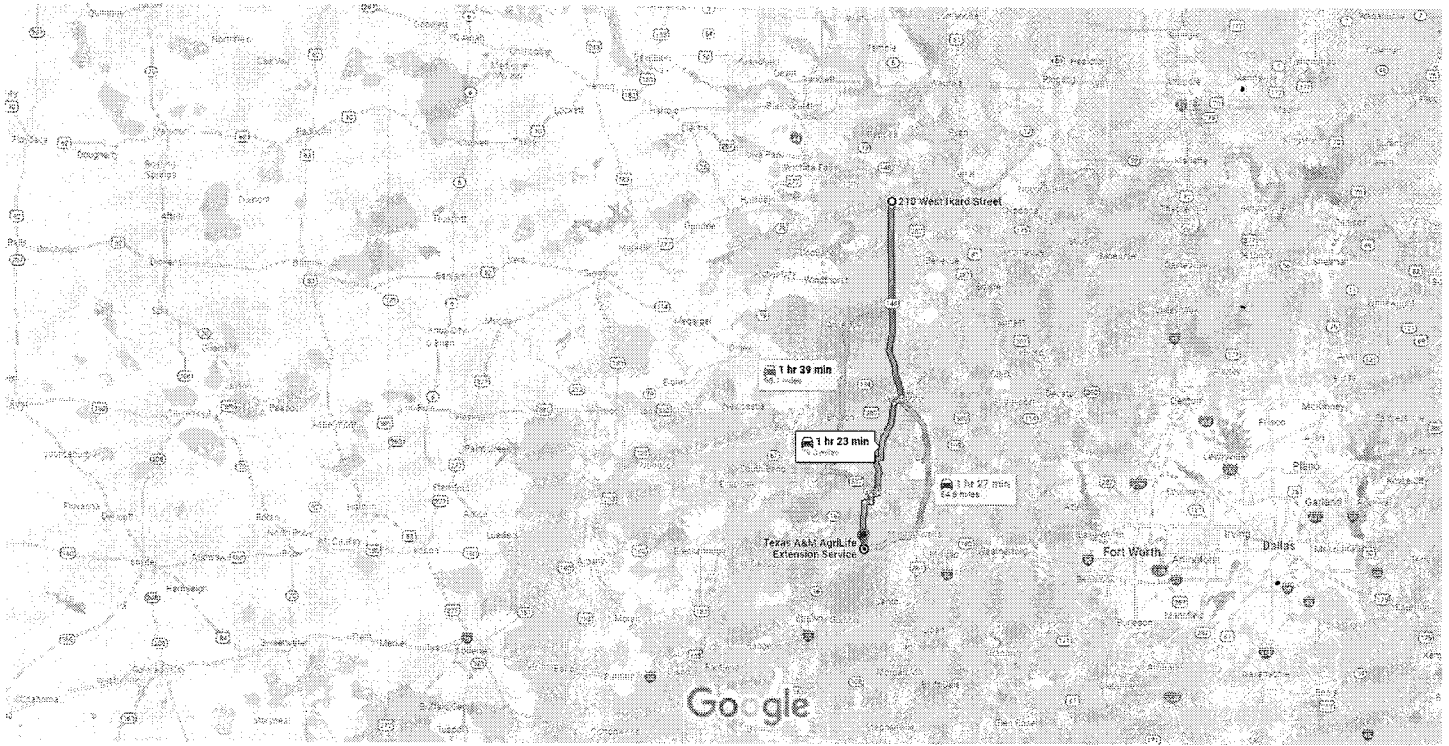
12/7/2021

79.3
79.3


158.6 miles


Explore 210 W Ikard St

Restaurants Hotels Gas stations Parking Lots More




Map data ©2021 Google 10 mi

- 
via TX-148 S and FM 4 S
1 hr 23 min
Fastest route
79.3 miles

- 
via TX-148 S and US-281 S
1 hr 27 min

84.6 miles

- 
via FM 1191 S
1 hr 39 min

95.1 miles

*From
Palo
Pinto*

*Central Region
New Agents
Gather Together*

Explore Texas A&M AgriLife Extension Service

Restaurants Hotels Gas stations Parking Lots More